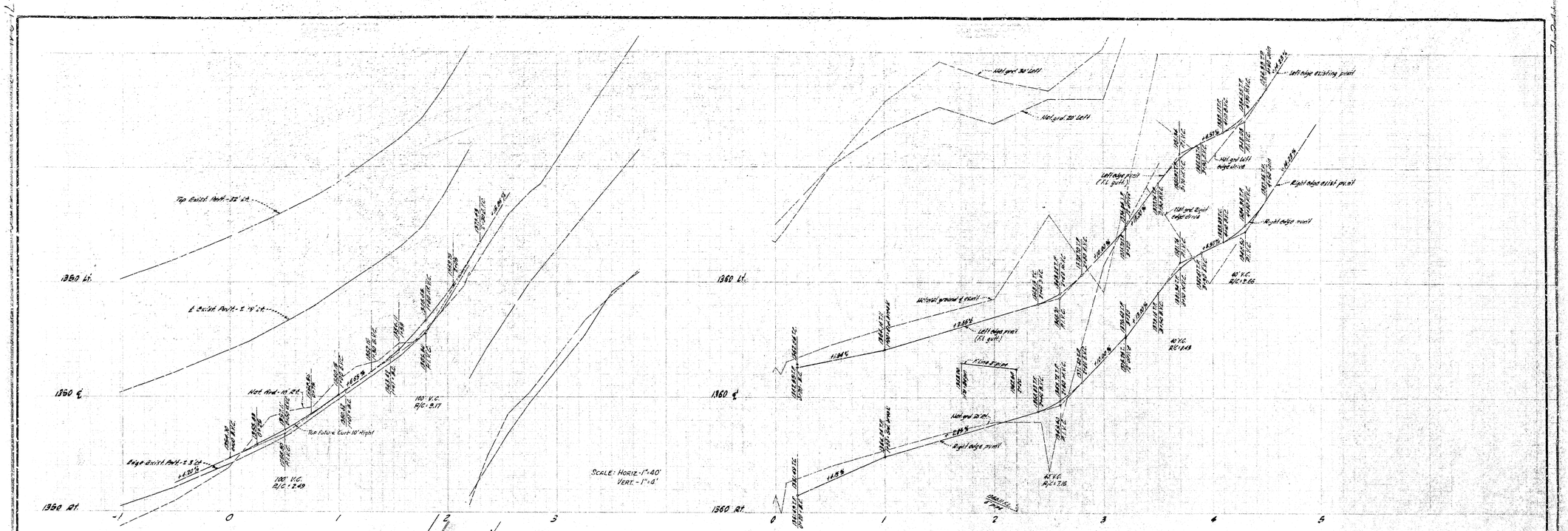

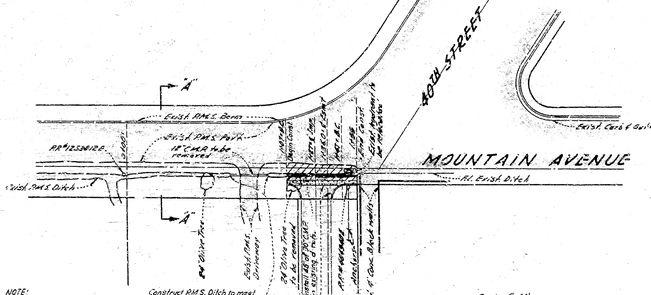

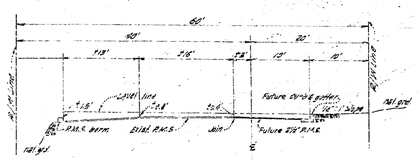

SECTION "A"-"A"

Scale: 1" = 10'

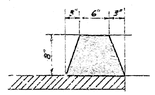

DETAIL P.M.S. BERM

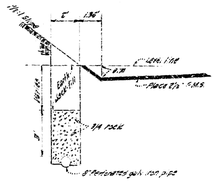

SECTION "D"-"D"

Scale: 1" = 4'

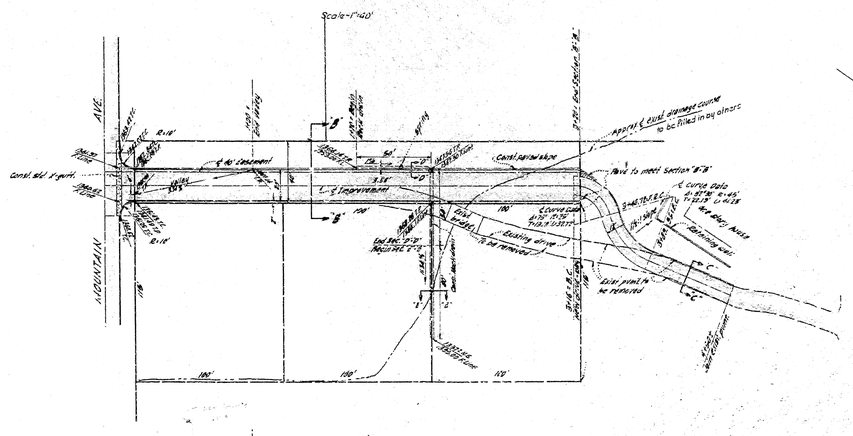



SECTION "B"-"B"

Scale: 1" = 10'

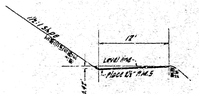

SECTION "C"-"C"

Scale: 1" = 10'

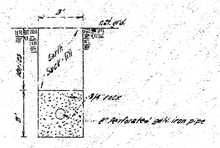

SECTION "E"-"E"

Scale: 1" = 4'

NOTES:

1. All work embodied on these plans shall be done in conformity with applicable provisions of specifications No. 2871.
2. All paving shown on these plans will be 3/4" asphaltic
3. BENCH MARK: Top "N" in "A" right of Sta. 1+55 Mountain Ave. Elev. 1863.62

Ronald E. Wilford
Registered Civil Engineer No. 28396

October 14, 1960
Ronald E. Wilford

See Contd. File No. 15885 BG

DEPARTMENT OF ENGINEERING
CITY OF SAN BERNARDINO

IMPROVEMENT PLAN & PROFILE

PORTION MOUNTAIN AVE.
& ACCESS ROAD

LG. BY ARTHUR J. SULLIVAN & ASSOC. CONSULTING ENGINEERS

2810

9879

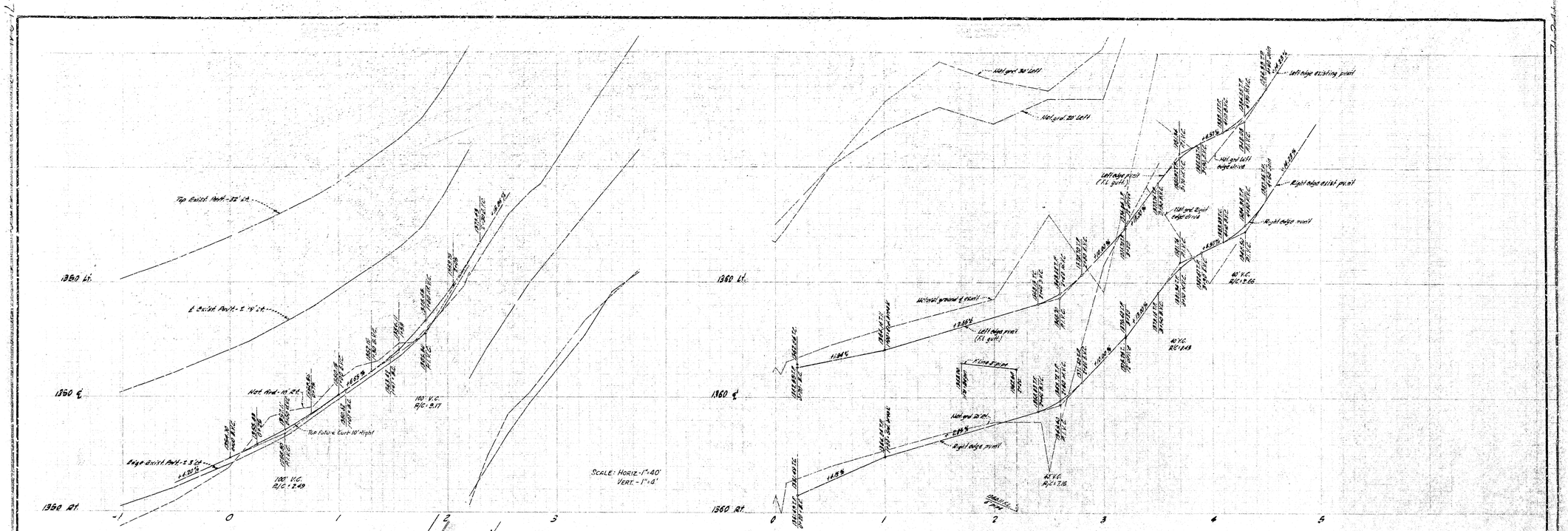

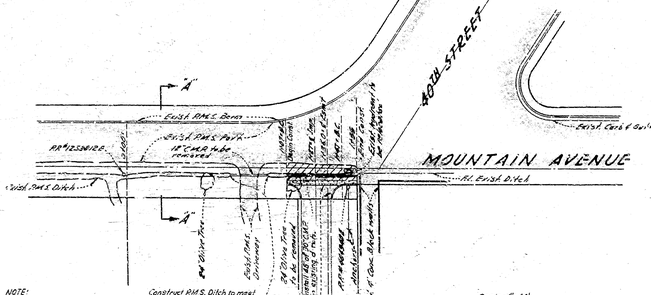

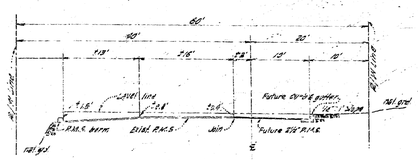

SECTION "A"-"A"

Scale: 1" = 10'

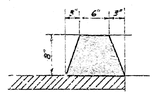

DETAIL P.M.S. BERM

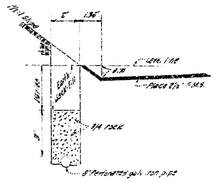

SECTION "D"-"D"

Scale: 1" = 4'

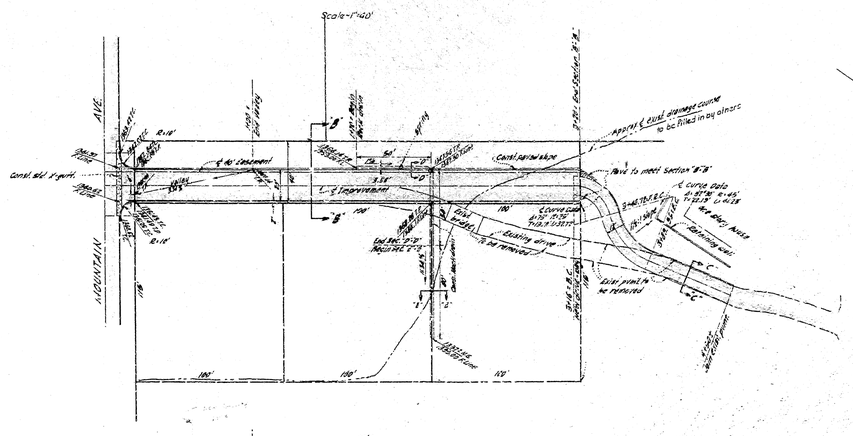



SECTION "B"-"B"

Scale: 1" = 10'

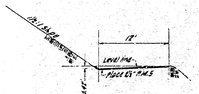

SECTION "C"-"C"

Scale: 1" = 10'

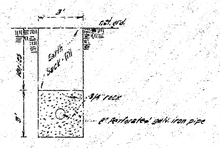

SECTION "E"-"E"

Scale: 1" = 4'

NOTES:

1. All work embodied on these plans shall be done in conformity with applicable provisions of specifications No. 2871.
2. All paving shown on these plans will be 3/4" asphaltic
3. BENCH MARK: Top "N" in "A" right of Sta. 1+55 Mountain Ave. Elev. 1863.62

Ronald E. Wilford
Registered Civil Engineer No. 28396

October 14, 1960
Ronald E. Wilford

See Contd. File No. 15885 BG

DEPARTMENT OF ENGINEERING
CITY OF SAN BERNARDINO

IMPROVEMENT PLAN & PROFILE

PORTION MOUNTAIN AVE.
& ACCESS ROAD

LG. BY ARTHUR J. SULLIVAN & ASSOC. CONSULTING ENGINEERS

2810

9879